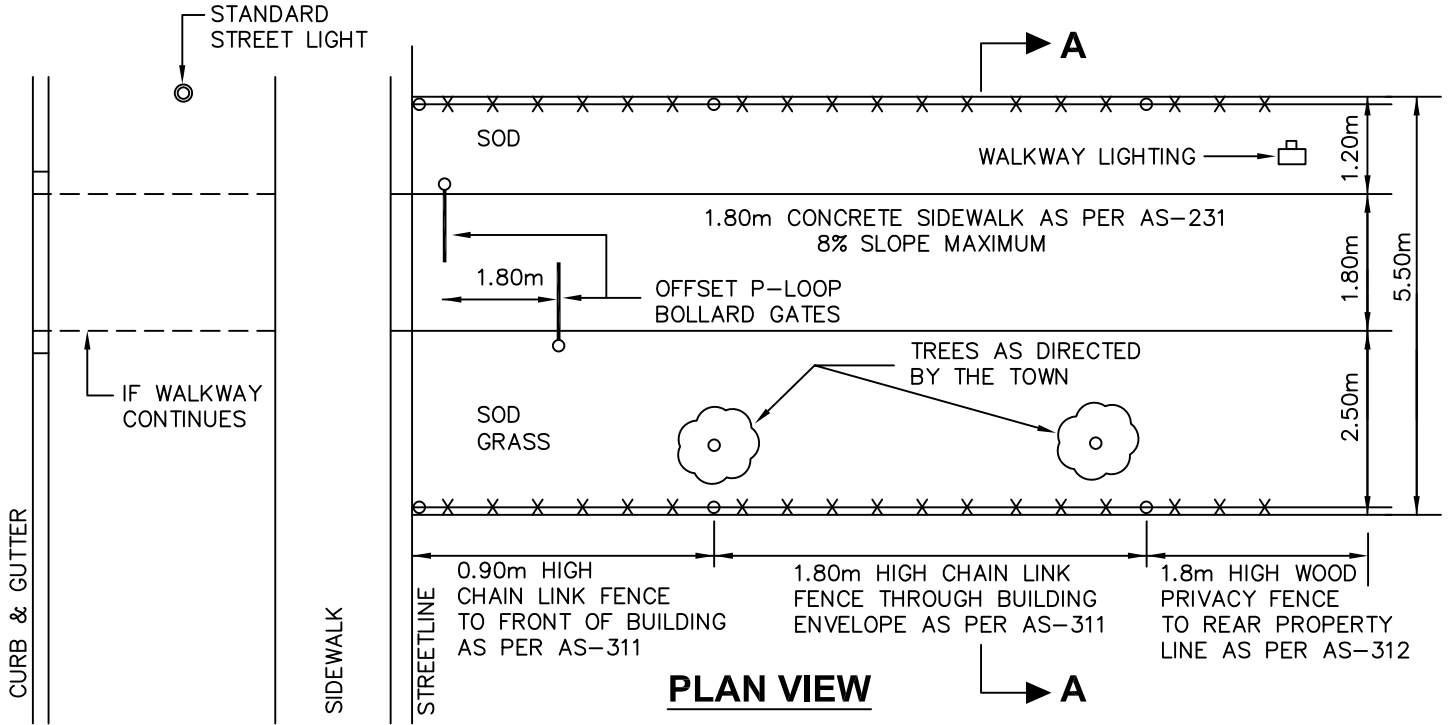
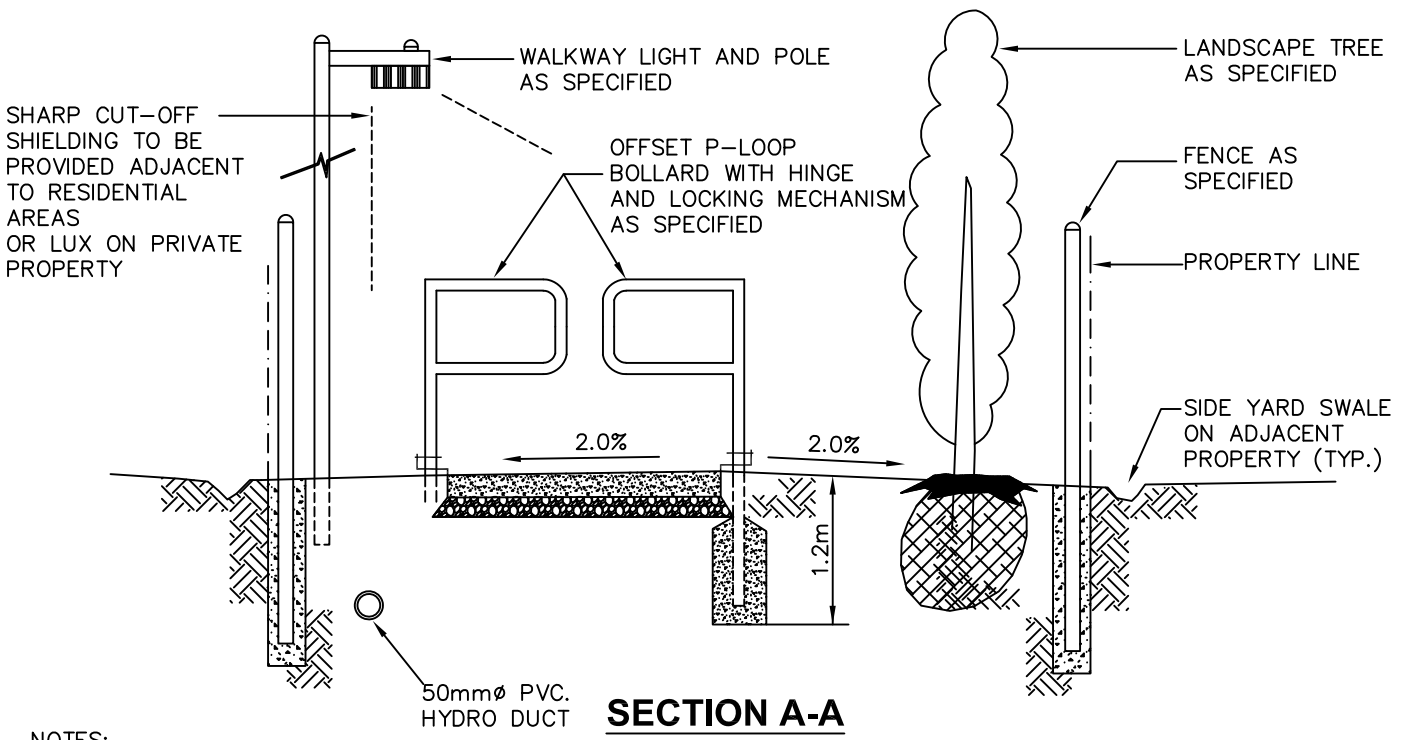


ALL DIMENSIONS IN MILLIMETRES AND/OR METRES, DRAWING NOT TO SCALE




**PLAN VIEW**



**SECTION A-A**

NOTES:

1. WALKWAY BLOCK SIZE TO BE EXPANDED TO ACCOMODATE ALL GRADING REQUIREMENTS.
2. WALKWAYS PROPOSED AS OVERLAND FLOW ROUTES FOR STORMWATER MUST BE APPROVED BY THE TOWN ENGINEER.



ENGINEERING SECTION

**PEDESTRIAN WALKWAY**

DWG. No.	<b>AS-321</b>
DATE	JANUARY 2011
REVISION No.	